

## Fall 2013 Construction Projects

Major construction projects affecting traffic  
from September through November  
(including anticipated completion dates)

[www.okladot.state.ok.us](http://www.okladot.state.ok.us)

### DIVISION 1, Muskogee 918-687-5407

**1 SH-56** Okmulgee Co. Bridge rehabilitation 3 miles west of Okmulgee over the Deep Fork River. Fall '13. Becco Const. \$1.4 million. *Traffic narrowed to one lane controlled by signals.*

**2 I-40** McIntosh Co. Cable barrier installation from 2 miles east of US-69, west 10 miles near Lake Eufaula. Fall '13. Action Safety. \$2.6 million. *Various Inside Lane Closures.*

**3 US-62** Muskogee Co. Resurfacing from US-69, east 3 miles. Fall '13. Glover and Assoc. \$651,000. *Various lane closures in eastbound traffic.*

**4 US-69** Wagoner Co Intersection modification 4 miles north of SH-51 near Wagoner. Winter '13. APAC Central. \$500,000. *Various lane closures in each direction.*

**5 SH-100** Sequoyah Co. Surface work from Gore, north 6 Miles. Winter '14. Sherwood Const. \$11.9 million. *Various Lane Closures.*

**6 SH-10** Cherokee Co. Cable barrier installation from US-62, north 10 Miles. Fall '13. Fulson Const. \$950,000. *Various Lane Closures.*

### DIVISION 2, Antlers 580-298-3371

**7 SH-78** Bryan Co. Surface work from US-69, north to SH-48. Fall '14. Cummins Const. \$11.9 million. *Lane shifts.*

**SH 48** Bryan Co. Bridge work over the Blue River Overflow, 2 miles north of SH 78. Spring '14. Paradigm Const. \$3.3 million. *Road closed from SH 78 to SH 22 – Detour Route: SH 78 north to SH 22; US 69/75 north to SH 22; SH 22 east to US 69.*

**8 US-70** Bryan Co. Two bridge rehabilitations over Mineral Bayou and Kanalla Creeks 1 and 4 miles east of SH-78. Spring '14. L & N Bridge. \$2.1 million. *Traffic narrowed to one lane controlled by traffic signals.*

**US 70** Bryan Co. Bridge work over the Blue River, 8 miles east of US-69B. Fall '13. L&N Bridge. \$4.6 million. *Lane shifts.*

**9 SH-3** Atoka Co. Surface and bridge work 3 miles east of Atoka, east 4 miles. Spring '14. Koss Const. \$9.4 million. *One lane each direction.*

**10 SH-3** Atoka Co. Surface work from the Pushmataha County line, west 5 miles. Fall '13. Cummins Const. \$12.7 million. *Lane shifts*

**11 US-69** Atoka Co. Cable barrier installation from the town of Kiowa, south 9 miles. Est. Spring '14. Midstate Traffic Control. \$1.5 million. *Various lane closures.*

**12 US-271** Pushmataha Co. Two bridge rehabilitations over Unnamed and Gay Creeks, 11 and 13 miles northeast of SH-3. Fall '13. LOGOS Const. \$1.3 million. *Traffic narrowed to one lane controlled by traffic signals.*

**13 US-271** Pushmataha Co. Bridge work over Bryant Branch Creek, 7 miles southwest of the LeFlore County line near Albion. Fall '14. Hub Const. \$1.7 million. *Lane shifts.*

**14 SH-3** McCurtain Co. Surface and bridge work from 5 miles east of the Pushmataha county line, east 6 miles. Fall '13. Cummins Const. \$12.2 million. *Lane shifts.*

**15 US-70** McCurtain Co. Southbound bridge replacement over Yashau Creek, 3 miles south of Broken Bow. Fall '13. Hub Const. \$4.6 million. *One lane each direction.*

**16 US-271** LeFlore Co. Resurfacing from the Arkansas State line, west 4 miles. Fall '14. JOB Const. \$2.2 million. *Various Lane closures.*

### DIVISION 3, Ada 580-332-1526

**17 I-35** Cleveland Co. Interchange reconstruction at Main St. in Norman. Summer '14. Allen Contr./Manhattan Road & Bridge \$28.9 million. *Lane shifts, ramp closures, alternate routes for ramps. Use Lindsey St. coming from the south and Robinson St. from the north.*

**I-35** Cleveland Co. Bridge widening and rehabilitation over the South Canadian River just south of SH-9 East in Norman. Fall '13. Sherwood Const. \$15.2 million. *Lane shifts.*

**18 US-77/SH-39** Cleveland Co. Bridge rehabilitation over the South Canadian River, 1 mile west of the US-77/SH-39 junction. Winter '13. LOGOS Const. \$1.2 million. *Temporary traffic lights, one-lane road, flaggers.*

**19 SH-74** Garvin Co. Bridge replacement over Wildhorse Creek, 1 mile north of SH-7. Winter '13. Manhattan Road & Bridge. \$1.9 million. *Lane shifts, speed reductions, Flaggers.*

**20 SH-17A** Garvin Co. Bridge rehabilitation over the Washita River, 1 mile east of I-35. Summer '13. Manhattan Road & Bridge. \$2.9 million. *Traffic narrowed to one lane controlled by signals.*

**21 SH-66** Lincoln Co. Bridge replacements over Deep Fork River, 8 miles east of the Oklahoma county line. Summer '14. OBC, Inc. \$2.9 million. *Slight detours, speed reductions, Flaggers.*

**22 SH-3W** Pottawatomie Co. Bridge replacement over South Canadian River, 1 mile north of US-177. Spring '14. OBC, Inc. \$11.4 million. *Lane shifts, speed reductions, flaggers.*

**23 SH-1** Pontotoc Co. Pavement rehabilitation and reconstruction from 4th St. in Ada, north 1 mile. Winter '14. Duit Const/TTK Const (JV). \$1.0 million. *Two way traffic and lane shifts, speed reductions, flaggers.*

**24 SH-99** Johnston Co. Bridge replacements over Pecan Creek and Little Pecan Creek, 2 and 4 miles north of SH-7. Winter '13. Manhattan Road & Bridge. \$1.9 million. *Slight detours, speed reductions, flaggers.*

**25 SH-48** Johnston Co. Bridge replacement and intersection reconstruction 3 and 7 miles north and east of SH-78. Summer '14. The Cummins Const. \$2.6 million. *Slight detours, speed reductions, flaggers.*

Metro  
insets  
on back

### DIVISION 4, Perry 580-336-7340

**26 SH-51** Kingfisher Co. Resurfacing from SH-132 extending to US-81. Fall '13. Haskell Lemon Const. \$1.1 million.

**27 US-81** Kingfisher Co. Resurfacing from SH-33, north 4 miles. Fall '13. Quapaw Const. \$10 million. *Wide load restrictions.*

**US-177** Payne Co. Surface and bridge work 1 mile south of Perkins. Winter '14. Sherwood Const. \$12 million. *Wide load restrictions.*

**35 SH-108** Payne Co. Resurfacing from SH-33, north 4 miles. Fall '13. Quapaw Const. \$650,000. *Periodic lane closures.*

**36 SH-47** Roger Mills Co. Resurfacing from 5 miles east of SH-30, east 8 miles. Fall '13. Caswell Contr. \$1.3 million. *Lane shifts.*

**37 I-40** Beckham Co. Resurfacing from 3 miles west of US-283, east 5 miles. Spring '14. Cornell Const. \$13.6 million. *Lane shifts.*

**38 SH-34** Beckham Co. Resurfacing just north of I-40B, north 8 miles. Fall '13. Caswell Contr. \$1.8 million. *Lane shifts.*

**39 SH-54** Kiowa Co. Bridge work 1 mile north and 2 miles south of the SH-9 junction. Spring '14. OBC, Inc. \$2.7 million. *Detour: West on SH-9, north on US-183, east on SH-55; reverse to the North, and One lane controlled by signals to the south.*

**40 US-183** Kiowa Co. Bridge rehabilitation over Glen Creek, 11 miles north of US-62B. Winter '14. D.M. Dozers. \$929,688. *One lane traffic each direction and wide load restrictions.*

**41 US-270** Blaine Co. Surface work from 3 miles south of SH-33, south 2 miles. Winter '14. Cummins Const. Co. \$4 million. *Lane Shifts.*

**42 SH-3** Texas Co. Bridge rehabilitation over Coldwater Creek, 1 mile east of SH-94. Fall '13. Behne Const. \$1.3 million. *One way traffic controlled with signals. Wide loads restricted.*

**43 US-64** Beaver Co. Surface work from the US-64/US-83 junction, east 5 miles. Fall '13. Highway Contr. \$4.4 million *Flaggers and lane shifts.*

**44 US-270** Beaver Co. Surface work from 7 miles east of SH-23, east 10 miles. Fall '13. Highway Contr. \$4.4 million. *Flaggers and lane shifts.*

**45 US-412** Woodward Co. Surface work from 10 miles east of SH-50, east 4 miles. February '14. J & R Sands. \$11.7 million. *Speed reduction and lane shifts.*

**46 US-64** Woods Co. Bridge work over White Horse Creek, 9 miles east of SH-50. Summer '13. Venture Corp. \$5.2 million. *Speed reduction.*

**47 US-81** Jefferson Co. Bridge work over Squirrel Creek, 4 miles south of US-70. Fall '13. Meridian Contr. \$536,000. *Traffic narrowed to one lane controlled by signals, wide-load restriction.*

**48 US-64** Woods Co. Bridge work over White Horse Creek, 9 miles east of SH-50. Summer '13. Venture Corp. \$5.2 million. *Speed reduction.*

**49 US-412** Woodward Co. Surface work from 10 miles east of SH-50, east 4 miles. February '14. J & R Sands. \$11.7 million. *Speed reduction and lane shifts.*

**50 US-64** Woods Co. Bridge work over White Horse Creek, 9 miles east of SH-50. Summer '13. Venture Corp. \$5.2 million. *Speed reduction.*

**51 US-270** Blaine Co. Surface work from 3 miles south of SH-33, south 2 miles. Winter '14. Cummins Const. Co. \$4 million. *Lane Shifts.*

**52 SH-3** Texas Co. Bridge rehabilitation over Coldwater Creek, 1 mile east of SH-94. Fall '13. Behne Const. \$1.3 million. *One way traffic controlled with signals. Wide loads restricted.*

**53 US-64** Beaver Co. Surface work from the US-64/US-83 junction, east 5 miles. Fall '13. Highway Contr. \$4.4 million *Flaggers and lane shifts.*

**54 US-270** Beaver Co. Surface work from 7 miles east of SH-23, east 10 miles. Fall '13. Highway Contr. \$4.4 million. *Flaggers and lane shifts.*

**55 US-412** Woodward Co. Surface work from 10 miles east of SH-50, east 4 miles. February '14. J & R Sands. \$11.7 million. *Speed reduction and lane shifts.*

**56 US-64** Woods Co. Bridge work over White Horse Creek, 9 miles east of SH-50. Summer '13. Venture Corp. \$5.2 million. *Speed reduction.*

**57 US-81** Jefferson Co. Bridge work over Squirrel Creek, 4 miles south of US-70. Fall '13. Meridian Contr. \$536,000. *Traffic narrowed to one lane controlled by signals, wide-load restriction.*

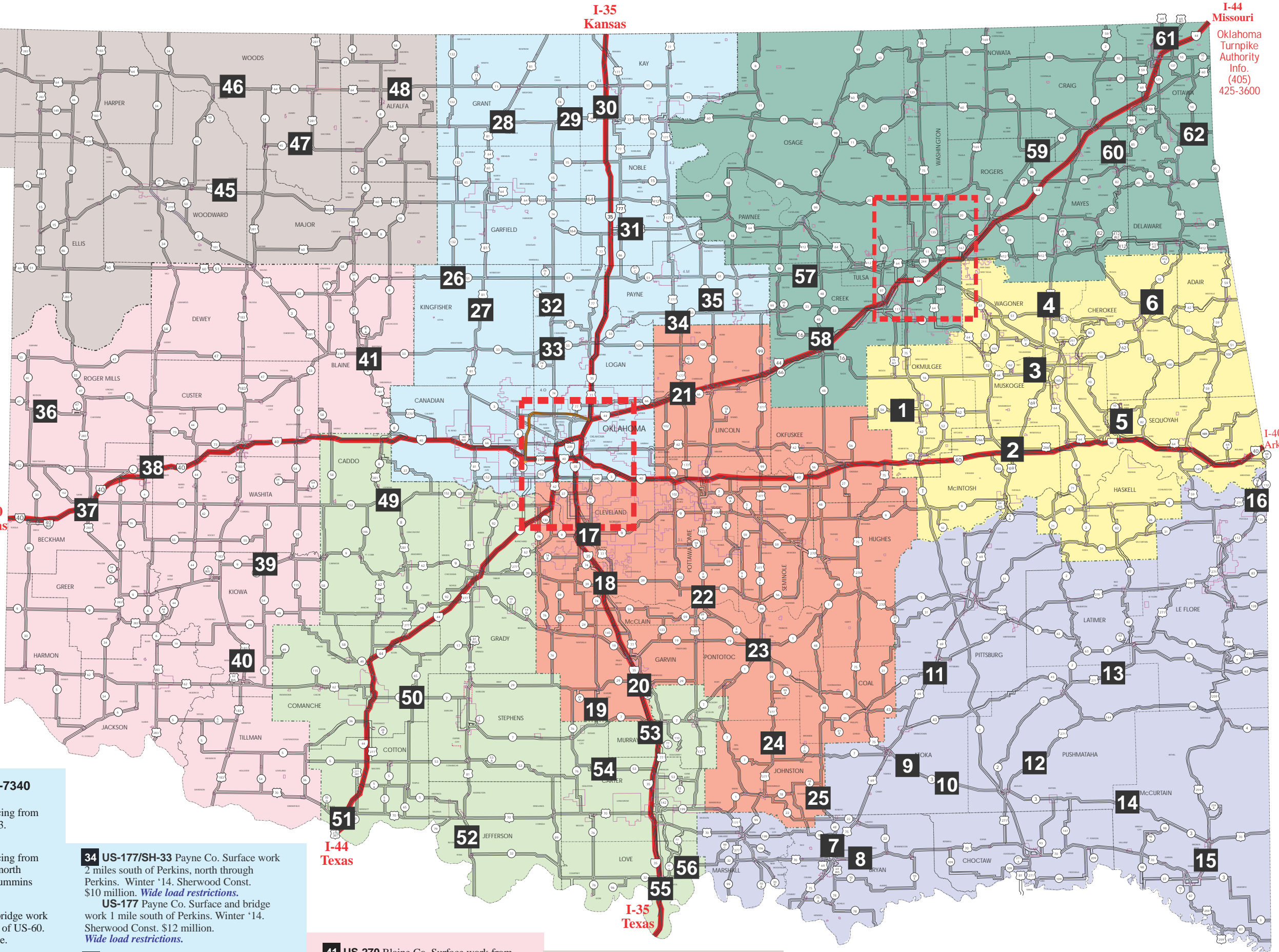
**58 SH-66** Creek Co. Bridge work over Sand Creek, 1 mile north of SH-48 in Bristow. Fall '13. Becco Contr. \$4.3 million. *Lane closures, wide load restriction.*

**59 SH-66** Rogers Co. Bridge work over Pryor Creek in Chelsea. Spring '14. B & B Bridge. \$3.3 Million. *Lane Closures, Wide load restriction.*

**60 SH-82** Craig Co. Bridge work over Mustang Creek, 2 miles north of the Mayes county line. Summer '13. APAC-Central. \$1.9 million. *Lane shifts.*

**61 US-69** Ottawa Co. Bridge work over Tar Creek in Commerce, 1 mile west of the junction of US-69 and SH-69Alt. Fall '13. APAC-Central, Inc. \$3 million. *Lane shifts.*

**62 SH-10** Delaware Co. Bridge work over Elk River, 1 mile south of the Ottawa county line. Winter '14. Jensen Const. \$15.7 million.



I-40  
Texas

I-44  
Texas

I-35  
Kansas

I-35  
Texas

I-44  
Missouri

I-40  
Ark.

**47 US-281** Woods Co. Bridge work over unnamed creek, 1 mile west of SH-45. Fall '13. Cummins Const. \$2.4 million. *Speed reduction and lane shifts.*

**48 SH-11** Alfalfa Co. Two bridges over unnamed creek, 4 miles east of US-64. Fall '13. L & M Contr. \$3.7 million. *Speed reduction with lane shifts.*

### DIVISION 7, Duncan 580-255-7586

**49 US-281** Caddo Co. Bridge work over Sugar Creek 1 mile east of the SH-8/SH-152 junction. Fall '13. Meridian Contr. \$1.0 Million. *Traffic narrowed to one lane controlled by signals, wide load restriction.*

**50 SH-7** Comanche Co. Cable barrier installation from SH-65, east 4 miles. Fall '13. Midstate Traffic Control. \$486,000. *Temporary lane closures.*

**51 SH-36** Cotton Co. Surface work from the US-70 junction, south 4 miles. Winter '13. T&G Const. \$7.8 million. *Lane shifts.*

**52 US-81** Jefferson Co. Bridge work over Squirrel Creek, 4 miles south of US-70. Fall '13. Meridian Contr. \$536,000. *Traffic narrowed to one lane controlled by signals, wide-load restriction.*

**53 I-35** Murray Co. Bridge work on SH-7 over I-35. Fall '13. SCR Constr. \$1.6 million. *I-35 traffic narrowed to one lane in each direction at various times. Eastbound SH-7 reduced to one lane, Wide load restriction.*

**54 SH-53** Carter Co. Surface and bridge work over Caddo Creek, Caddo Overflow, and Bear Creek 6 miles east of SH-76, east 2 miles. Summer '14. Silver Star Const. \$5.9 million. *Lane shifts.*

**55 I-35** Love Co. Construct interchange ramps at Winstar Blvd./Rogers Rd. 3 miles north of the Texas state line. Spring '14. Silver Star Const. \$7.5 million. *Traffic narrowed to one lane each direction at times*

**56 SH-32** Love Co. Surface and bridge work over Hickory Creek from 6 miles east of the SH-77S junction, east 1 mile. Winter '13. Silver Star Const. \$7 million. *Lane shifts.*

### DIVISION 8, Tulsa 918-838-9933

**57 SH-51** Creek Co. Bridge work over Cottonwood Creek, 9 miles east of SH-99. Winter '14. Manhattan Road & Bridge. \$3.4 million. *Will have short duration road closures, detour route during closure: SH-48, north to US-412, west to SH-99, south to SH-51.*

**58 SH-66** Creek Co. Bridge work over Sand Creek, 1 mile north of SH-48 in Bristow. Fall '13. Becco Contr. \$4.3 million. *Lane closures, wide load restriction.*

**59 SH-66** Rogers Co. Bridge work over Pryor Creek in Chelsea. Spring '14. B & B Bridge. \$3.3 Million. *Lane Closures, Wide load restriction.*

**60 SH-82** Craig Co. Bridge work over Mustang Creek, 2 miles north of the Mayes county line. Summer '13. APAC-Central. \$1.9 million. *Lane shifts.*

**61 US-69** Ottawa Co. Bridge work over Tar Creek in Commerce, 1 mile west of the junction of US-69 and SH-69Alt. Fall '13. APAC-Central, Inc. \$3 million. *Lane shifts.*

**62 SH-10** Delaware Co. Bridge work over Elk River, 1 mile south of the Ottawa county line. Winter '14. Jensen Const. \$15.7 million.



To report maintenance concerns in the OKC metro call 231-4DOT

# Oklahoma City Metro Area Construction Projects

**OKC Annex – 405-319-3580**

- 1

**I-40** Canadian Co. Add lanes and bridge at SH-4. Spring '14. Duit Construction/TTK Const. \$49 million. *Reduced speed and various lane closures on I-40 and SH-4 bridge over I-40.*
- 2

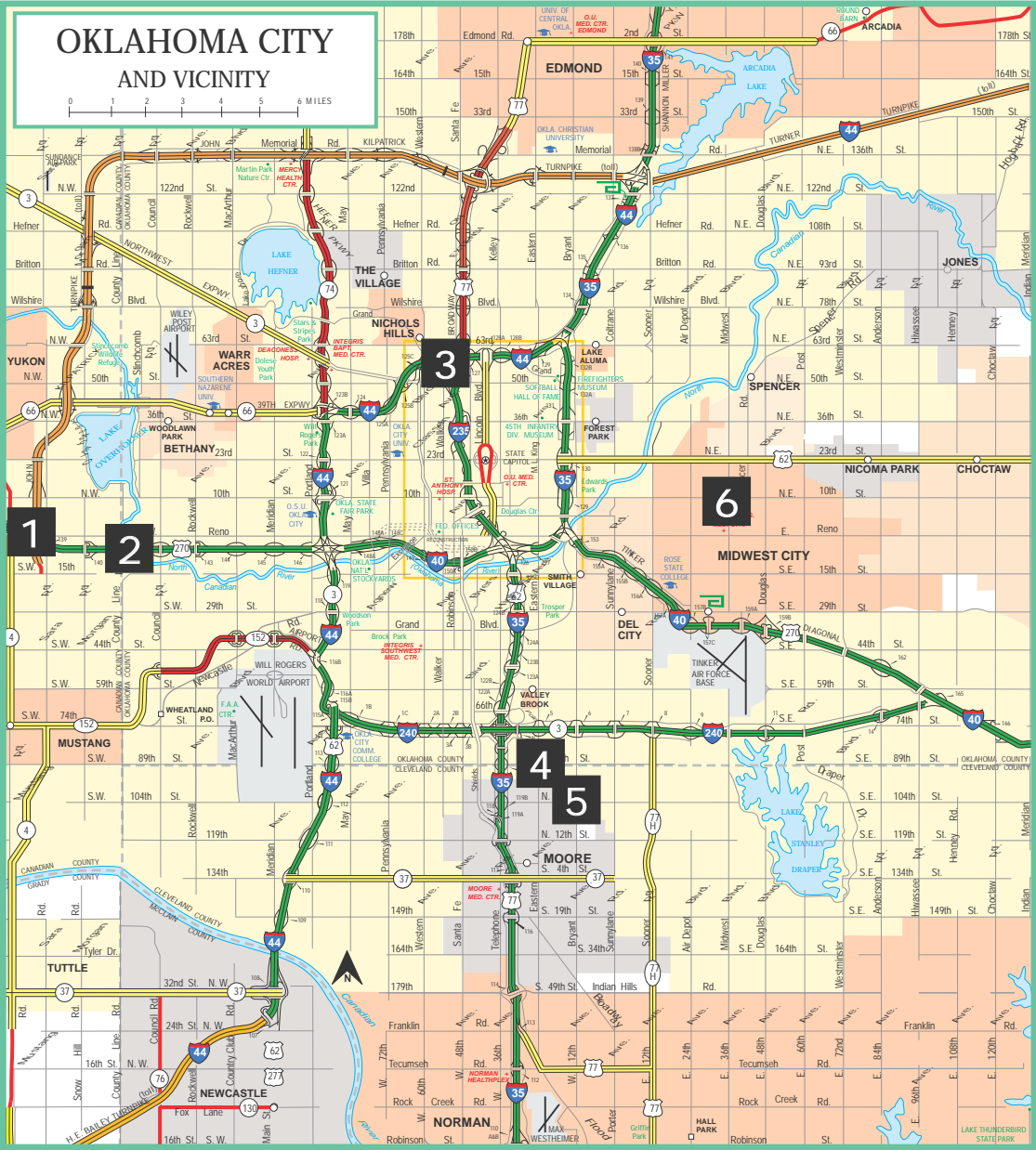
**I-40** Oklahoma Co. Bridge rehabilitation over North Canadian River, 2 miles east of the John Kilpatrick Turnpike. Fall '14. OBC/Plains Bridge. \$5.7 million. *Lane closures.*
- 3

**I-44/I-235**/Broadway Extension Oklahoma Co. Interchange reconstruction on the eastbound I-44 ramp to southbound I-235. Winter '14. Sherwood Const. \$8 million. *Southbound I-235 ramp to NW 50th closed, night lane closures*
- 4

**Eastern Ave.** Oklahoma/Cleveland Co. Surface work 1 mile east of I-35/I-240 junction, south 2 miles. Fall '13. Duit Const./TTK Const. \$4.8 million. *Expect detours and lane shifts.*
- 5

**Bryant Ave.** Cleveland Co. Resurfacing from S.E. 89th St. to S.E. 104th St. Fall '13. Markwell Paving. \$516,000. *Expect detours and lane shifts*
- 6

**Midwest Blvd.** Oklahoma Co. Bridge work over Soldier Creek, 4 miles east and 1 mile south of the I-35/US-62 Junction. Winter '14. Allen Contr. \$2.2 million. *Expect detours and lane shifts.*



Project Key

Regardless of the type of work (e.g., reconstruction, widening), work zones will have a lower speed limit than open highway. Please observe the posted speed limit and be especially alert in work zones. The following road work descriptions will give you an idea of what to expect when you encounter them. *The amount of delay and congestion depends on overall traffic volume, time of day and number of miles the project extends.* Also, accidents in constricted traffic areas can cause significant delays.

**Reconstruction:** The highway is being rebuilt. Some lanes may be shut down for work while others remain open to keep traffic flowing. Signs will be in place.

**Cable Barrier:** Cable barrier is being installed in the median, requiring some lane closures.

**Construction on new alignment:** Usually only affects traffic with lower speed limits and some construction where the project ties into existing highway.

**Surfacing/Resurfacing/Pavement Rehabilitation:** Adding pavement over existing road structure. Will have lane closures and a lower speed limit.

**Bridge work:** New bridges will normally be built alongside existing ones, with little in the way of delays. Work on existing bridges, such as rehabilitation and resurfacing, will include lane closures. Replacing an existing bridge will sometimes require rerouting traffic portions of the project length.

**Widening:** Usually require some lane closures, but typically for only temporary traffic control zone past an area using signs or flags.

For turnpike information call the Oklahoma Turnpike Authority at 405-425-3600. For road conditions call the Department of Public Safety at 888-425-2385. For information about wide-load restrictions call the Department of Public Safety at 877-425-2390

# Tulsa Metro Area Construction Projects

**Division 8 – 918-838-9933**

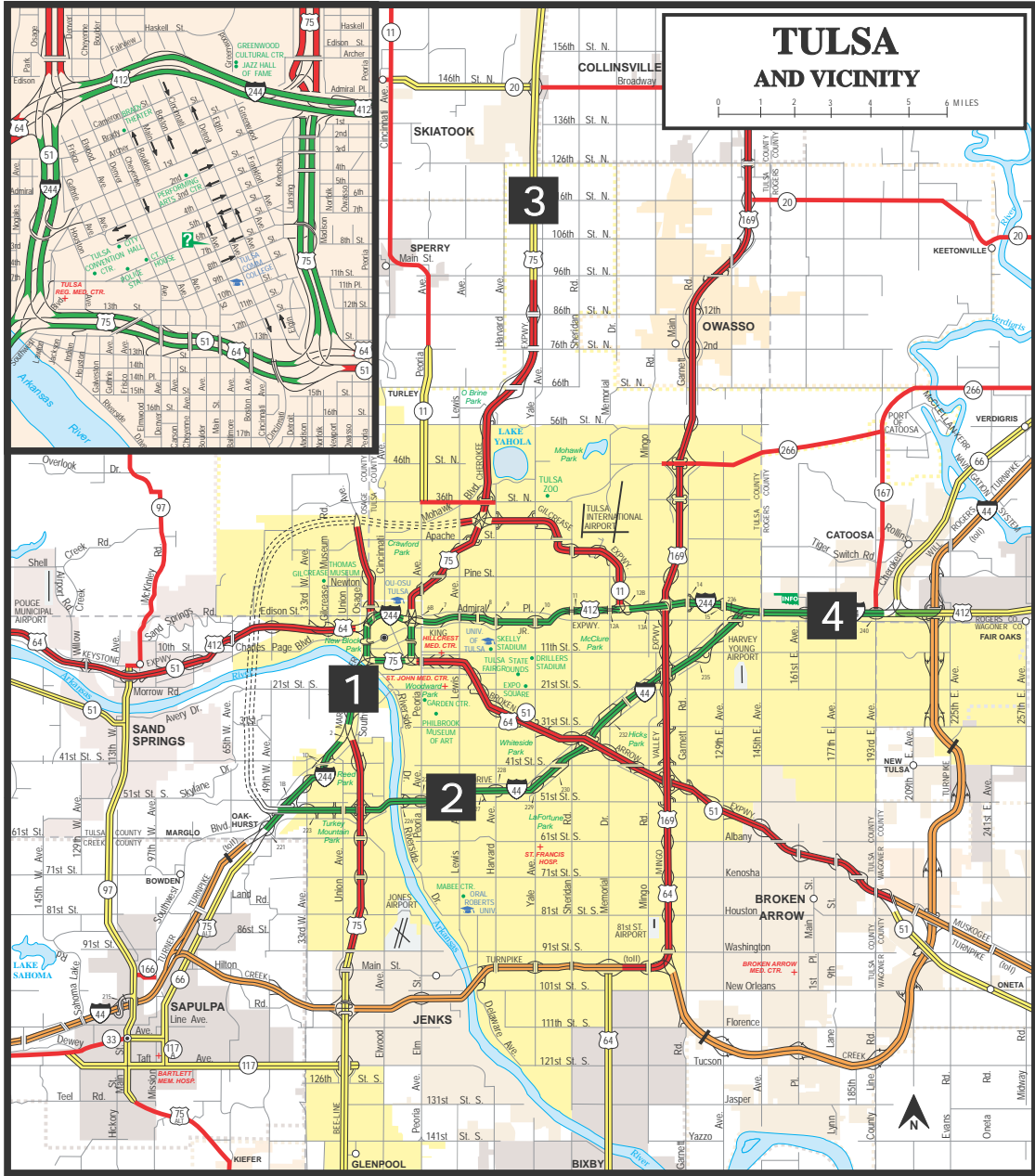
- 1

**I-244** Tulsa Co. Replace eastbound bridge over Arkansas River (near southwest corner of Inner Dispersal Loop). Summer '15. Manhattan Road & Bridge. \$38.6 million. *Traffic detour to westbound bridge, roadway and ramp closures, wide-loads restricted.*
- 2

**I-44** (Skelley Dr.) Tulsa Co. Surface and bridge work at Lewis Ave. Fall '14. Manhattan Road & Bridge/Allen Contr. \$38 million. *Various ramp and frontage road closures.*
- 3

**US-75** Tulsa Co. Construct Interchange at 116th N. Ave. in Tulsa. Fall '13. Sherwood Constr. \$5.4 million. *Various lane shifts, narrowed lanes, 116th St. closed at US-75, local detour.*
- 4

**I-44** Rogers/Tulsa Co. Surface and bridge work over 177th E. Ave. (Lynn Lane) in Catoosa. Fall '14. Sherwood Constr. \$15 million. *Lane shifts, narrowed lanes.*



PRSR STD  
U.S. POSTAGE  
PAID  
OKLAHOMA CITY, OK  
PERMIT NO. 618

**Building Oklahoma Highway Construction Update**  
The Oklahoma Department of Transportation  
Media and Public Relations Division  
200 N.E. 21st Street  
Oklahoma City, OK 73105

For daily Tulsa and Oklahoma City metro lane closures visit:  
<http://www.okladot.state.ok.us/newsmedia/traffic-advisory.htm>

# Building Oklahoma Highway Construction Update

Only major construction projects that affect traffic from September through November are shown on this publication.

"Building Oklahoma" is published by the Oklahoma Department of Transportation as an aid for trip planning and routing. Information contained in this publication is based on approximations available at press time. Other factors may delay, extend or interrupt work on projects beyond published completion dates. Not all projects under construction are shown on this map. Short-term jobs and projects that do not significantly affect traffic flow are not included.

Division 1, Muskogee (918) 687-5407  
Division 2, Antlers (800) 298-3371  
Division 3, Ada (800) 332-1526  
Division 4, Perry (800) 336-7340  
Division 5, Clinton (800) 323-1431  
Division 6, Buffalo (800) 735-2561  
Division 7, Duncan (800) 255-7866  
Division 8, Tulsa (918) 838-9933

Craig, Creek, Delaware, Mayes, Nowata, Osage, Ottawa, Pawnee, Rogers, Tulsa, Washington  
Caddo, Carter, Comanche, Cotton, Grady, Jefferson, Love, Murray, Stephens  
Adair, Cherokee, Haskell, McIntosh, Muskogee, Sequoyah, Wagoner  
Atoka, Bryan, Choctaw, Latimer, LeFlore, McClain, Marshall, Pittsburg, Pushmataha  
Coal, Cleveland, Garvin, Hughes, Johnston, Lincoln, McClain, Okfuskee, Pontotoc, Pottawatomie, Seminole  
Canadian, Garfield, Grant, Kay, Kingfisher, Logan, Noble, Oklahoma, Payne  
Beckham, Blaine, Custer, Dewey, Greer, Harmon, Jackson, Kiowa, Roger Mills, Tillman,  
Washita

This publication, printed by the Printing Services Branch of the Technology Services Division, Oklahoma Department of Transportation, is authorized by Director of Transportation Mike Patterson. 5,500 copies have been prepared and distributed at a cost of \$0.16 per issue. Copies have been deposited with the Publications Clearinghouse of the Oklahoma Department of Libraries. ODOT strongly discourages texting or tweeting while driving.

KNOW B4 U GO! Follow us on Twitter.com @OKDOT

**Cover Photo:** Bridge Inspector, Wes Kelloeg, inspects the truss bridge on US-169 over Bird Creek between Tulsa and Owasso. Bridges are routinely inspected to ensure their health and stability.

