
















Appendix 2 (continued)

Depth (ft)	Unit Thickness (ft)	Unit No.	Lithology	Description of Units
2,100				
2,200		17		
2,300				
2,400				
2,500	100	18		18. No samples.
2,600	100	19		19. Shale, medium dark gray (N4), silty, noncalcareous, with moderate reddish brown (10R4/6) ironstone.
2,700	110	20		20. No samples.
2,800				
2,900	280	21		21. Shale, medium dark gray (N4), silty, noncalcareous, with moderate reddish brown (10R4/6) ironstone.
2,990				
3,000		22		

Depth (ft)	Unit Thickness (ft)	Unit No.	Lithology	Description of Units
3,030	40	22		22. Shale, medium dark gray (N4), with about 10–30% light gray (N7), very fine grained, well rounded, well sorted quartzose sandstone.
3,100				
3,200	370	23		23. Shale, medium dark gray (N4), silty, noncalcareous, with moderate reddish brown (10R4/6) ironstone.
3,300				
3,400			